

**This electronic collection of documents is provided
for the convenience of the user
and is Not a Certified Document –**

**The documents contained herein were originally issued
and sealed by the individuals whose names and license
numbers appear on each page, on the dates appearing
with their signature on that page.**

**This file or an individual page
shall not be considered a certified document.**

DIVISION OF HIGHWAYS
STATE OF NORTH CAROLINA

CROSS SECTION SUMMARY

IN CUBIC YARDS

-L- LOCATION	UNCLASSIFIED EXCAVATION	EMBT
10+90	0	0
11+00	6	1
11+25	27	6
11+50	16	11
11+75	8	18
12+00	5	23
12+25	6	18
12+50	8	10
12+75	9	20
12+92.38 BEGIN BRIDGE	6	22
13+27.40 END BRIDGE	0	0
13+50	49	1
13+75	45	0
14+00	37	0
14+25	33	0
14+50	21	0
14+75	7	1

NOTE: EMBANKMENT COLUMN DOES NOT INCLUDE BACKFILL FOR UNDERCUT.

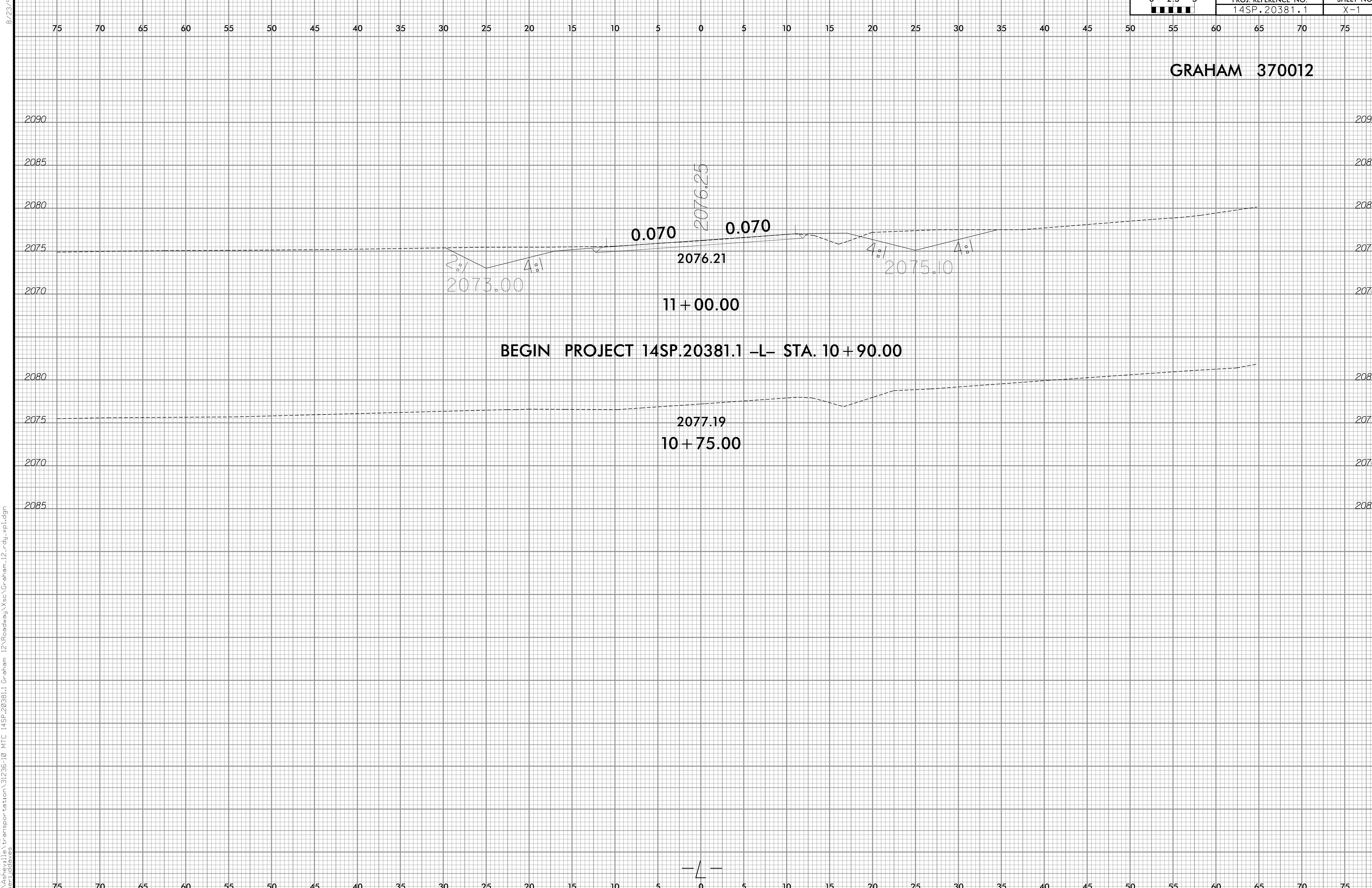
-Y- LOCATION	UNCLASSIFIED EXCAVATION	EMBT
10+11.57	0	0
10+25	0	31
10+50	0	33
10+75	0	7
11+00	1	5
11+25	1	2
11+30	0	0

NOTE: EMBANKMENT COLUMN DOES NOT INCLUDE BACKFILL FOR UNDERCUT.

-DETOUR- LOCATION	UNCLASSIFIED EXCAVATION	EMBT
10+61.80	0	0
11+00	0	12
11+50	0	60
12+00	0	46
12+50	0	131
13+00	0	148
13+50	10	19
14+00	27	0
14+26.78	9	0

NOTE: EMBANKMENT COLUMN DOES NOT INCLUDE BACKFILL FOR UNDERCUT.

Approximate quantities only. Unclassified excavation, borrow excavation, fine grading, clearing and grubbing, and removal of existing pavement will be paid for at the contract lump sum price for "grading".



GRAHAM 370012

BEGIN PROJECT 14SP.20381.1 -L- STA. 10+90.00

0.070

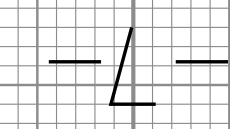
2076.21

11+00.00

2077.19
10+75.00

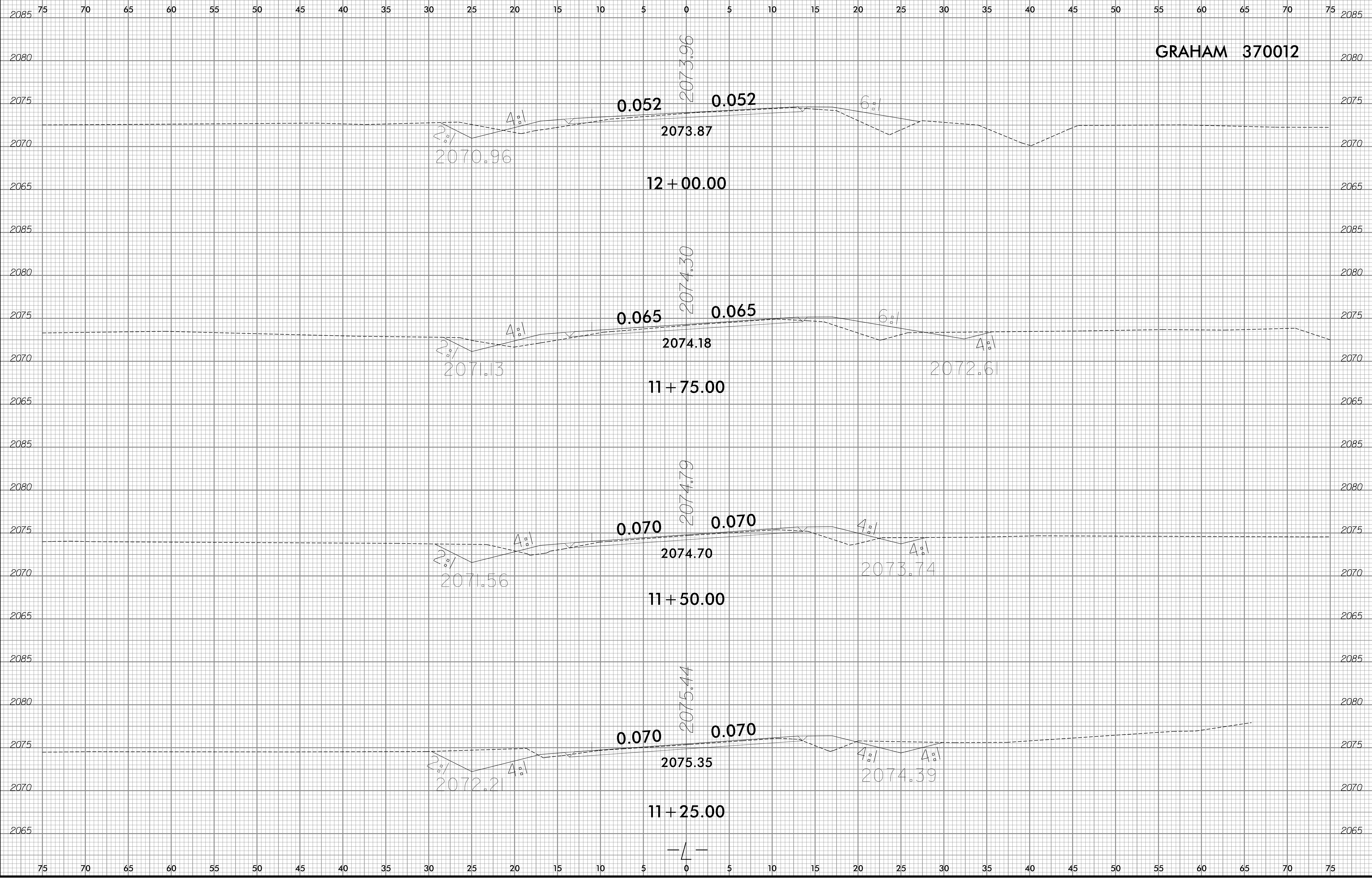
2073.00

2075.10



8/23/19

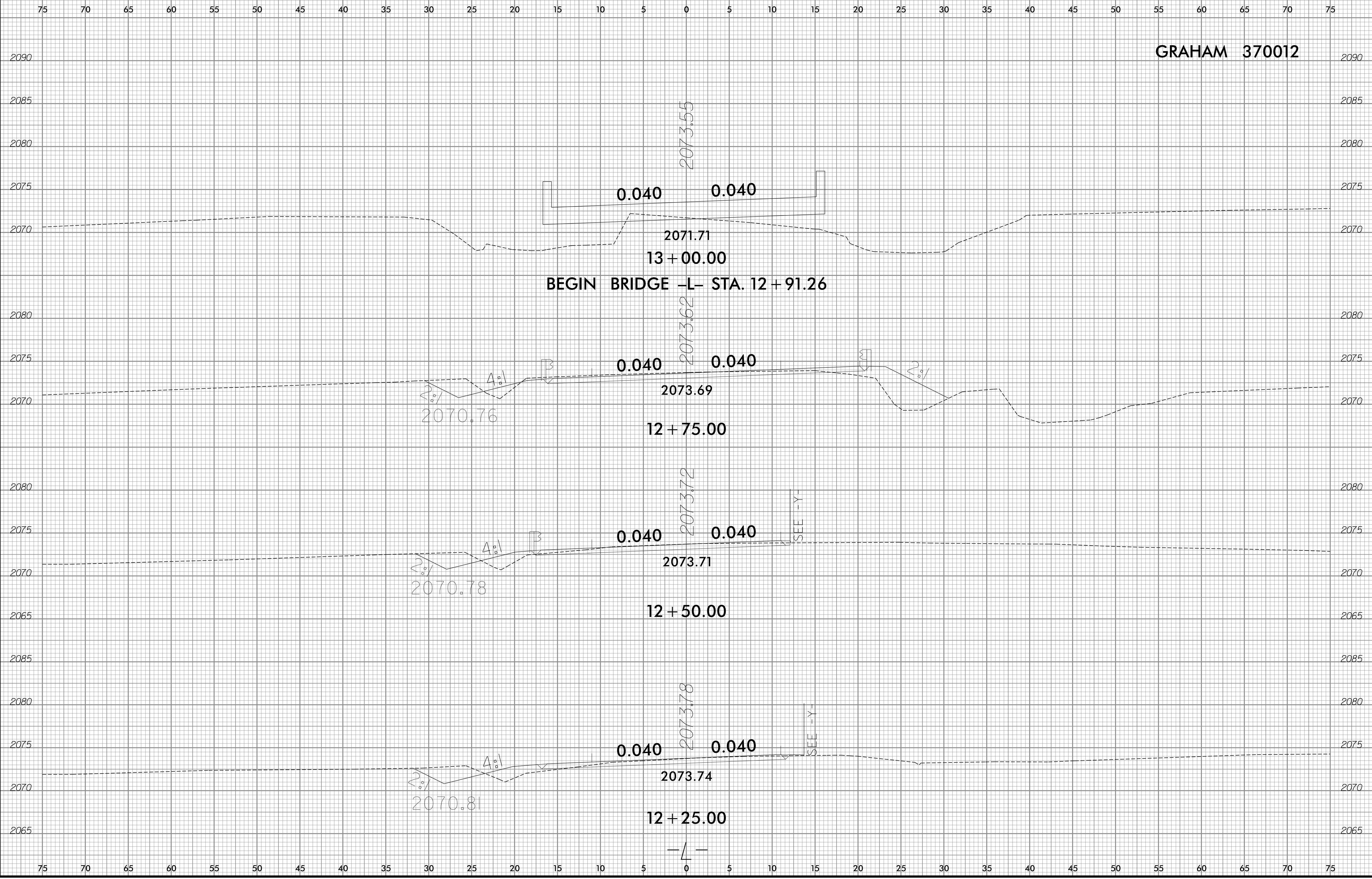
0 2.5 5	PROJ. REFERENCE NO. 14SP.20381.1	SHEET NO. X-2
---------	-------------------------------------	------------------



8/31/2018 9:50:00 AM V:\Ashville\transportation\31236-10 MTC 14SP.20381.1\Graham 12\Roadway\Xsec\Graham.12.rdy_xpl.dgn User:ldaves

8/23/19

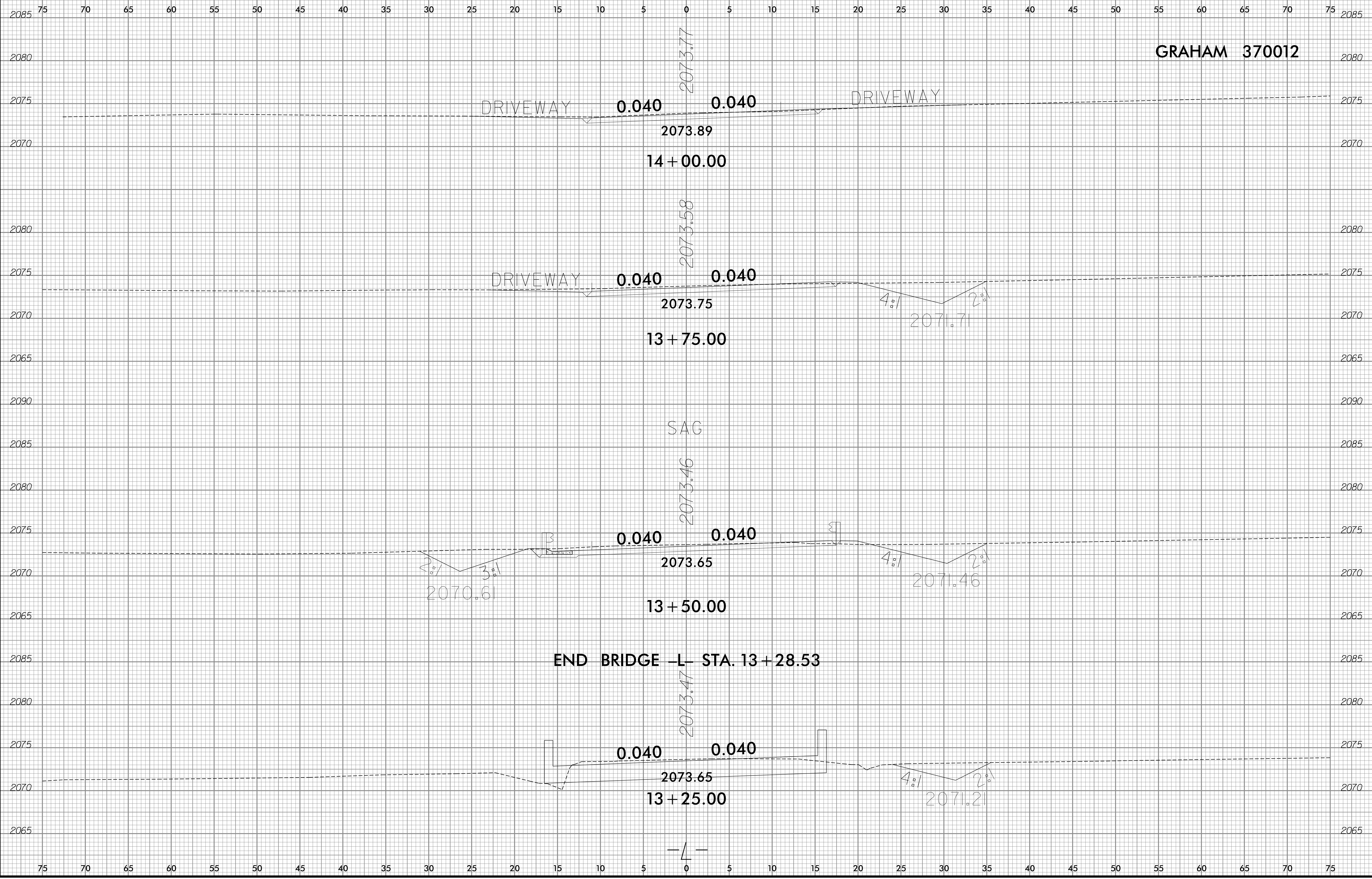
0 2.5 5	PROJ. REFERENCE NO.	SHEET NO.
	14SP.20381.1	X-3



8/31/2018 9:50:43 AM V:\Ashville\transportation\31236-10 MTC 14SP.20381.1 Graham 12\Roadway\Xsec\Graham.12.rdy_xpl.dgn User:ldaves

8/23/19

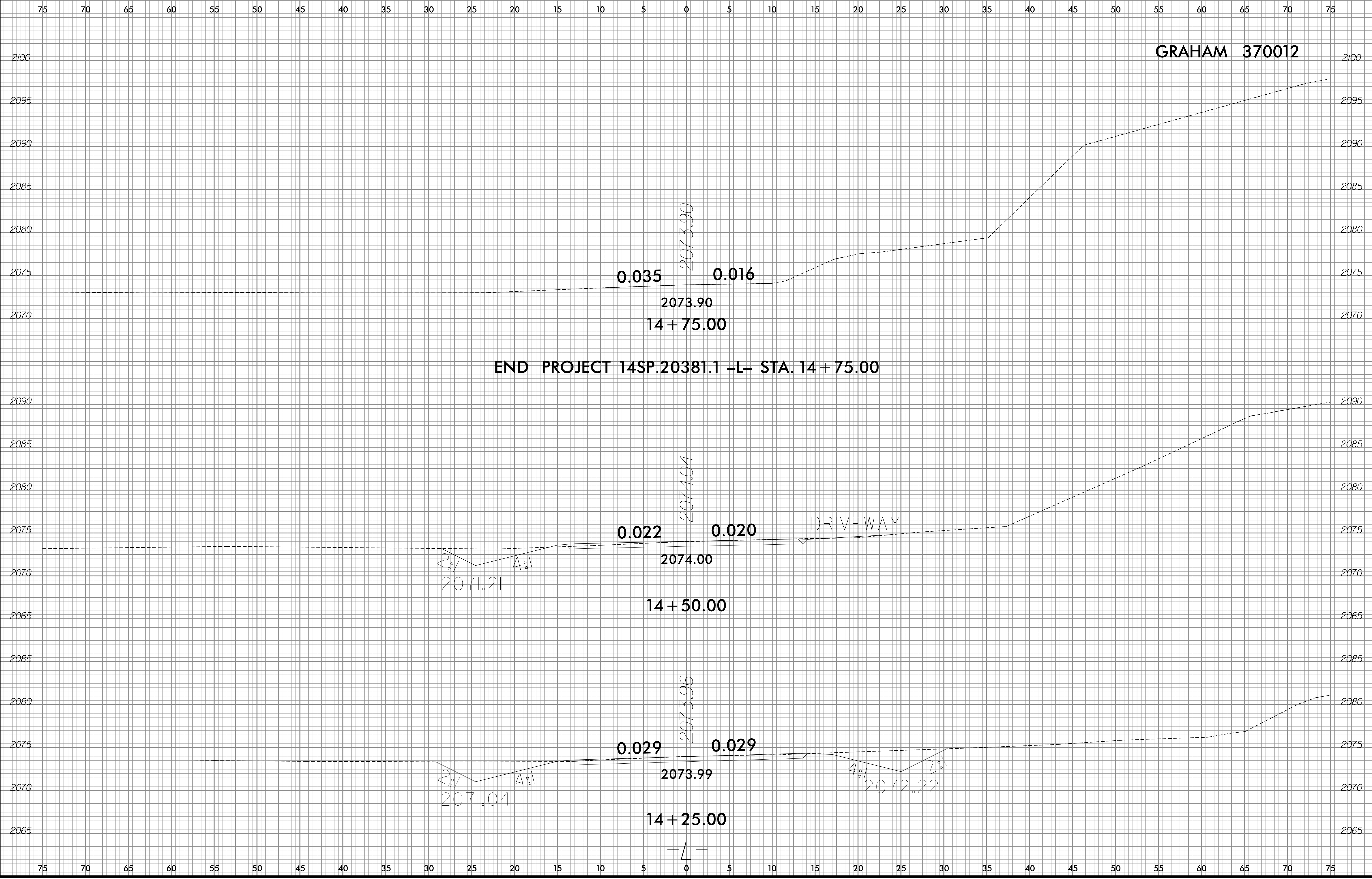
0 2.5 5	PROJ. REFERENCE NO. 14SP.20381.1	SHEET NO. X-4
---------	-------------------------------------	------------------



8/31/2018 9:54:30 AM V:\Ashville\transportation\31236-10 MTC 14SP.20381.1 Graham 12\Roadway\Xsec\Graham.12.rdy.xpl.dgn User:ldaves

8/23/19
8/31/2018 9:54:58 AM
V:\Ashville\transportation\31236-10 MTC 14SP.20381.1 Graham 12\Roadway\Xsec\Graham.12.rdy.xpl.dgn
User:ldaves

0 2.5 5	PROJ. REFERENCE NO. 14SP.20381.1	SHEET NO. X-5
---------	-------------------------------------	------------------

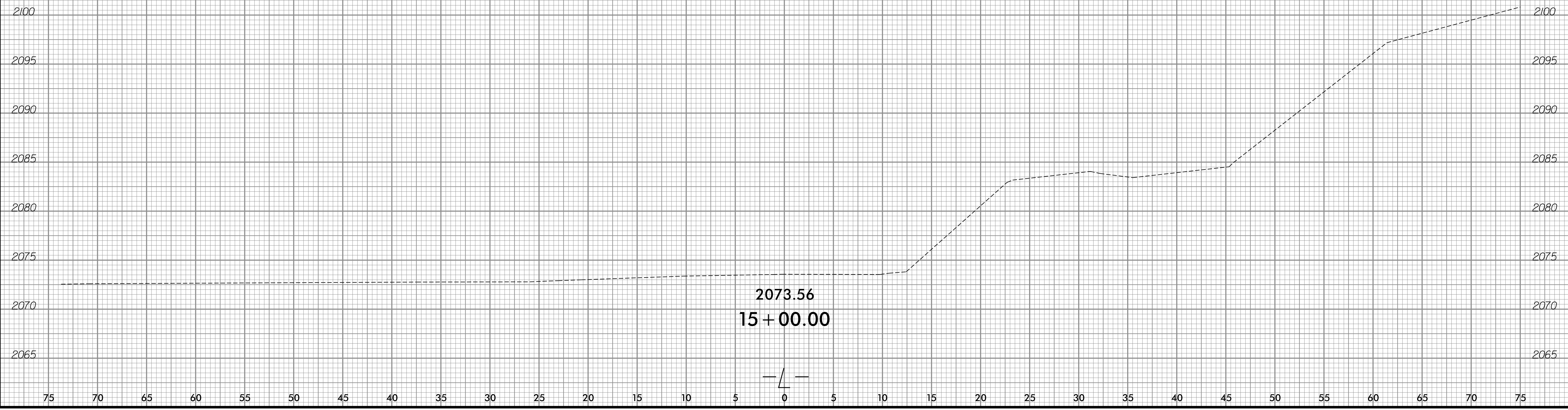


8/23/19

0 2.5 5	PROJ. REFERENCE NO.	SHEET NO.
	14SP.20381.1	X-6

75 70 65 60 55 50 45 40 35 30 25 20 15 10 5 0 5 10 15 20 25 30 35 40 45 50 55 60 65 70 75

GRAHAM 370012



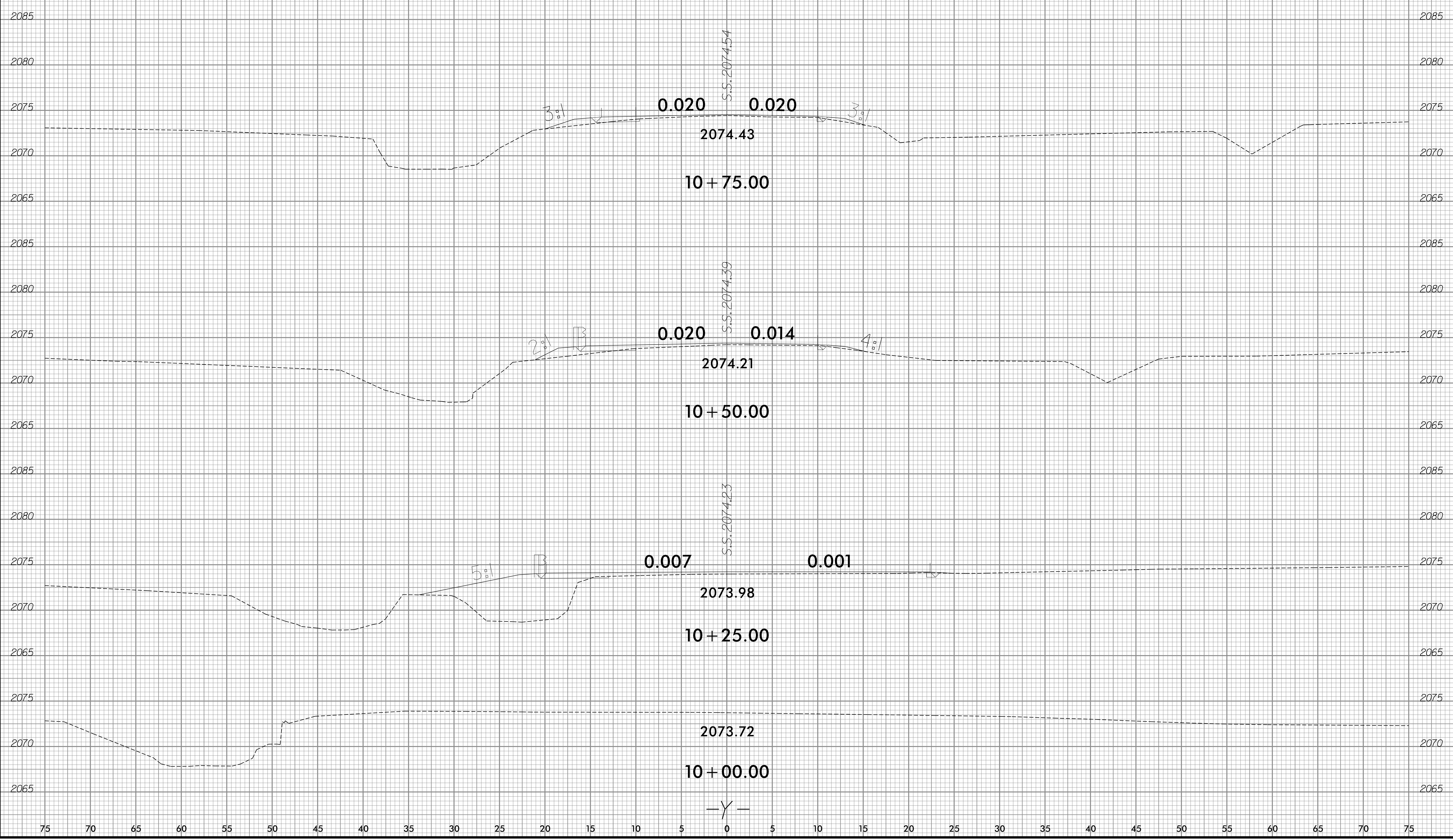
8/31/2018 9:52:25 AM
 V:\Ahayville\transportation\31236-10 MTC 14SP.20381.1 Graham 12\Roadway\Xsec\Graham.12.rdy_xpl.dgn
 User:ldaves

8/23/19
8/31/2018 9:54:22 AM
V:\Ahneyille\transportation\31236-10 MTC 14SP.20381.1 Graham 12\Roadway\Xsec\Graham.12.rdy.xpl.y.dgn
User:ldaves

0 2.5 5	PROJ. REFERENCE NO. 14SP.20381.1	SHEET NO. X-7
---------	-------------------------------------	------------------

75 70 65 60 55 50 45 40 35 30 25 20 15 10 5 0 5 10 15 20 25 30 35 40 45 50 55 60 65 70 75

GRAHAM 370012



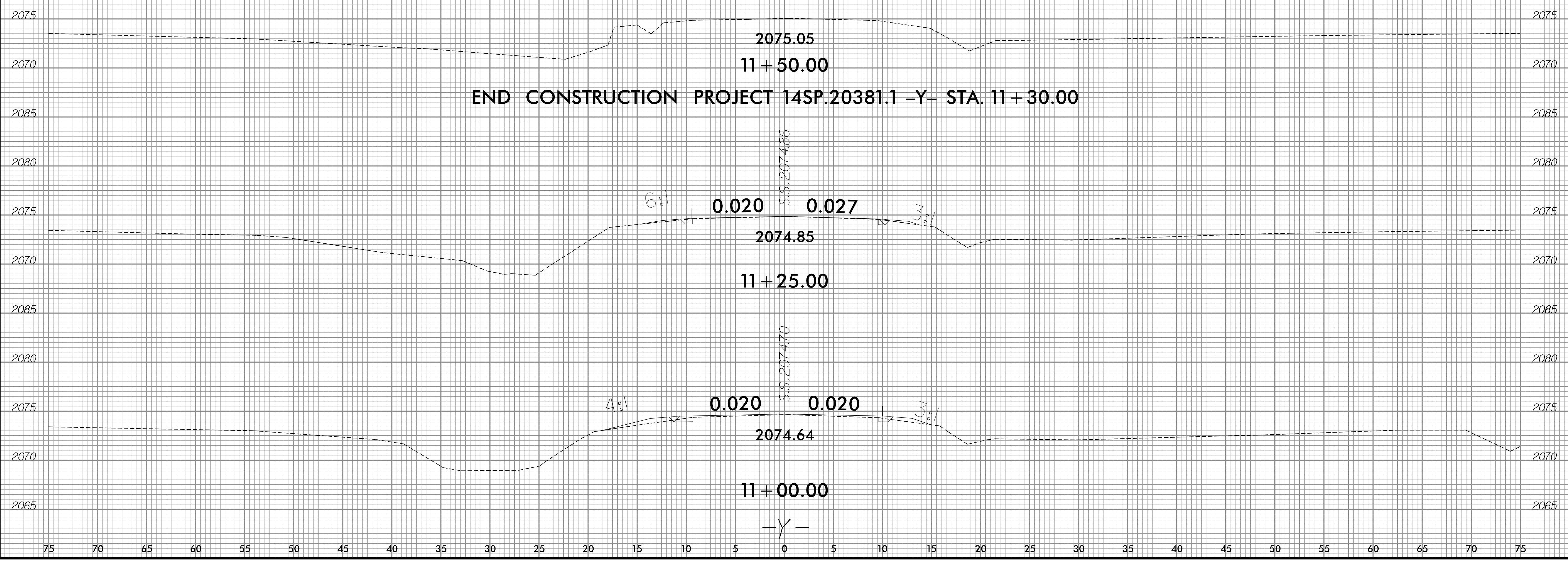
75 70 65 60 55 50 45 40 35 30 25 20 15 10 5 0 5 10 15 20 25 30 35 40 45 50 55 60 65 70 75

8/23/19
8/31/2018 9:55:25 AM
V:\Ahayville\transportation\31236-10 MTC 14SP.20381.1 Graham 12\Roadway\Xsec\Graham.12.rdy.xpl.y.dgn
User:ldaves

0 2.5 5	PROJ. REFERENCE NO. 14SP.20381.1	SHEET NO. X-8
---------	-------------------------------------	------------------

75 70 65 60 55 50 45 40 35 30 25 20 15 10 5 0 5 10 15 20 25 30 35 40 45 50 55 60 65 70 75

GRAHAM 370012

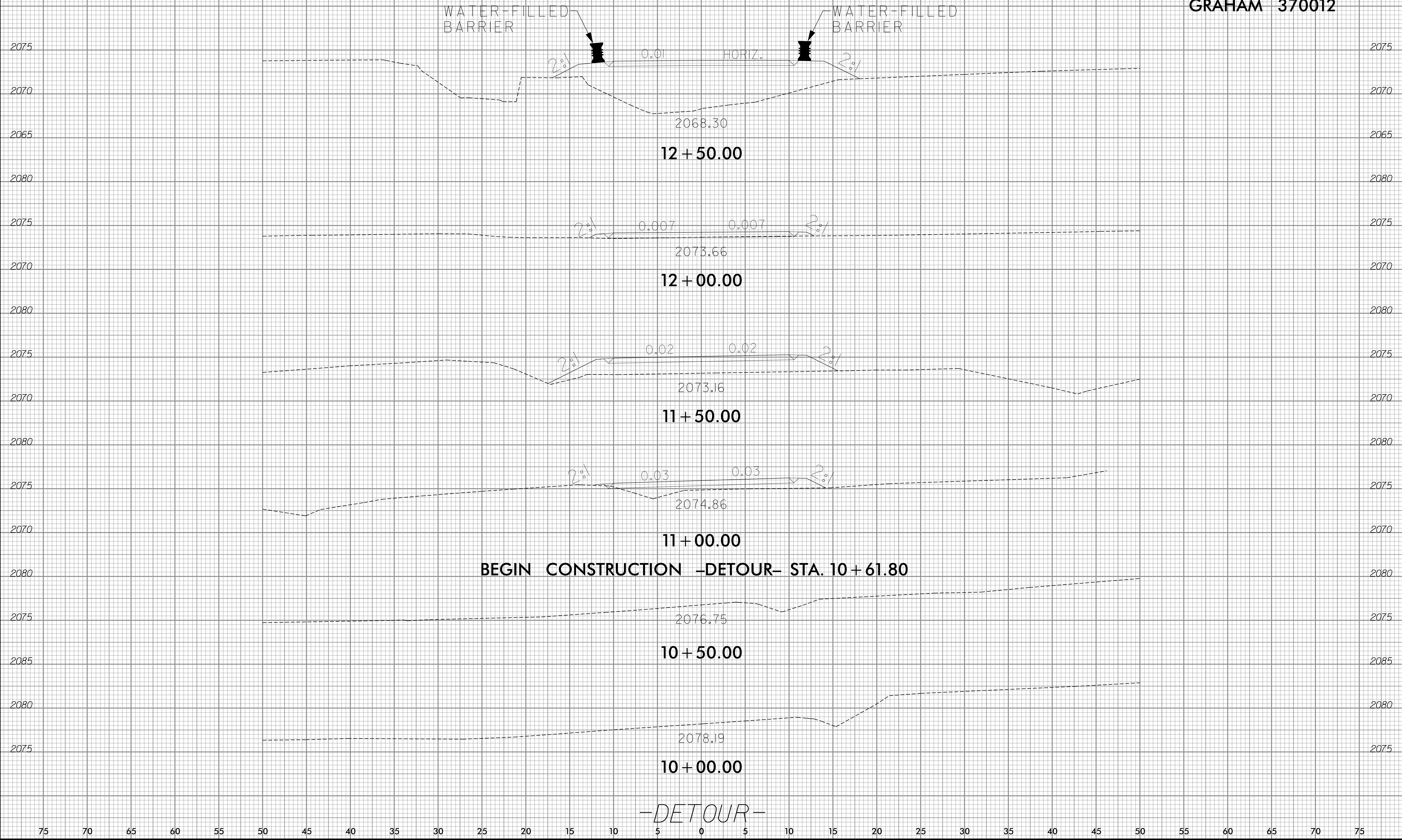


75 70 65 60 55 50 45 40 35 30 25 20 15 10 5 0 5 10 15 20 25 30 35 40 45 50 55 60 65 70 75

6/23/16

75 70 65 60 55 50 45 40 35 30 25 20 15 10 5 0 5 10 15 20 25 30 35 40 45 50 55 60 65 70 75

GRAHAM 370012



8/3/2018 9:53:15 AM V:\Asheville\transportation\31236-10 MTC 14SP.20381.1 Graham 12.Roadway\Xsc\Graham.12.rdy-yp.1.dettour.dgn user:lddaves

6/23/16

75 70 65 60 55 50 45 40 35 30 25 20 15 10 5 0 5 10 15 20 25 30 35 40 45 50 55 60 65 70 75

2090 GRAHAM 370012 2090

2085 2085

2080 2080

2075 2075

2070 2070

2074.10

14 + 50.00

END CONSTRUCTION -DETOUR- STA. 14 + 26.78

2080 2080

2075 2075

0.006

0.024

2074.46

14 + 00.00

2070 2070

2080 2080

WATER-FILLED BARRIER

2075 2075

0.02

0.02

2073.95

13 + 50.00

2070 2070

2080 2080

WATER-FILLED BARRIER

WATER-FILLED BARRIER

2075 2075

0.02

0.02

2072.87

13 + 00.00

2070 2070

2065 2065

-DETOUR-

75 70 65 60 55 50 45 40 35 30 25 20 15 10 5 0 5 10 15 20 25 30 35 40 45 50 55 60 65 70 75

8/3/2018 9:53:43 AM V:\Asheville\transportation\31236-10 MTC 14SP.20381.1 Graham 12\Roadway\Xsc\Graham 12_rdy.xpl.dettour.dgn